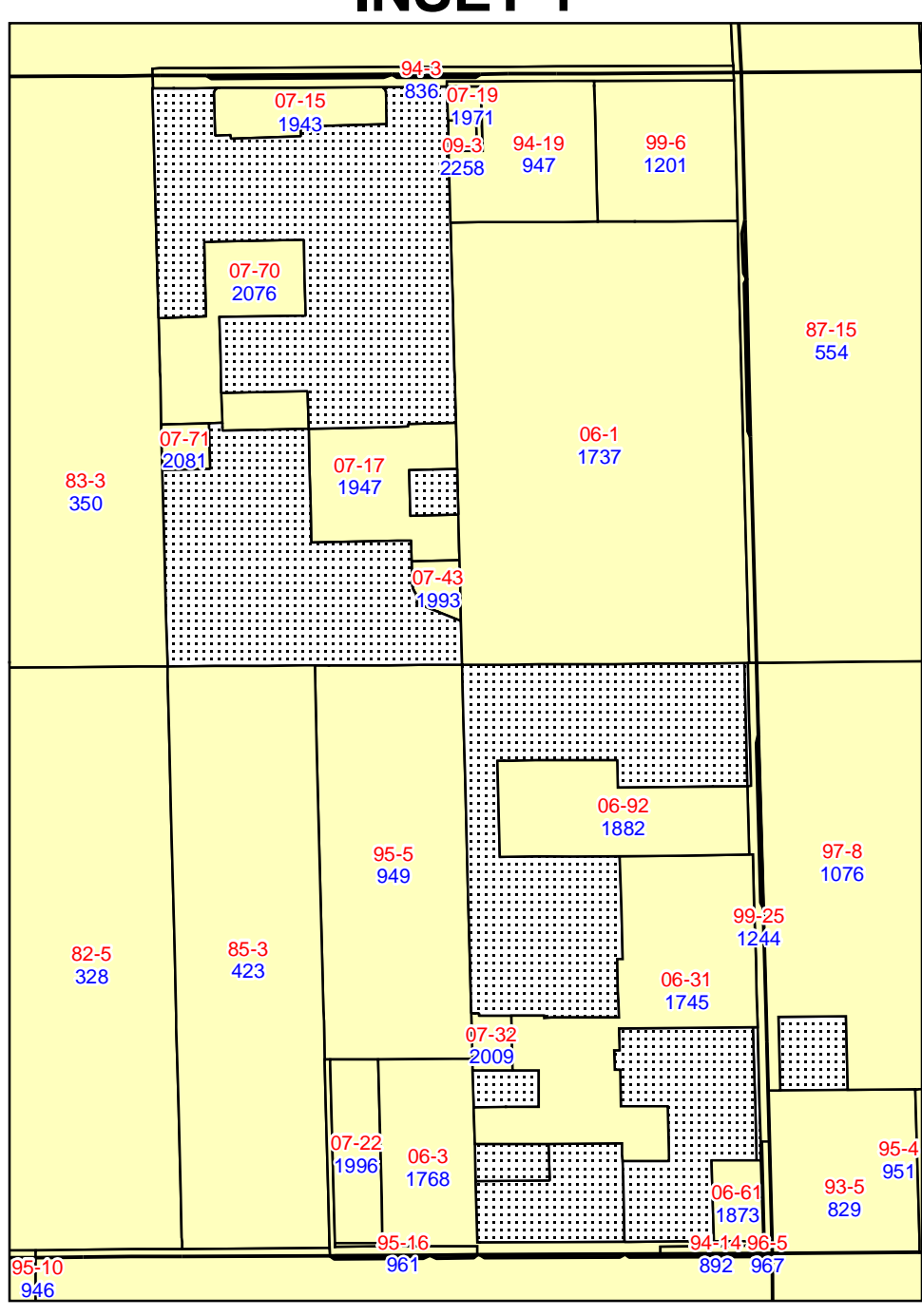
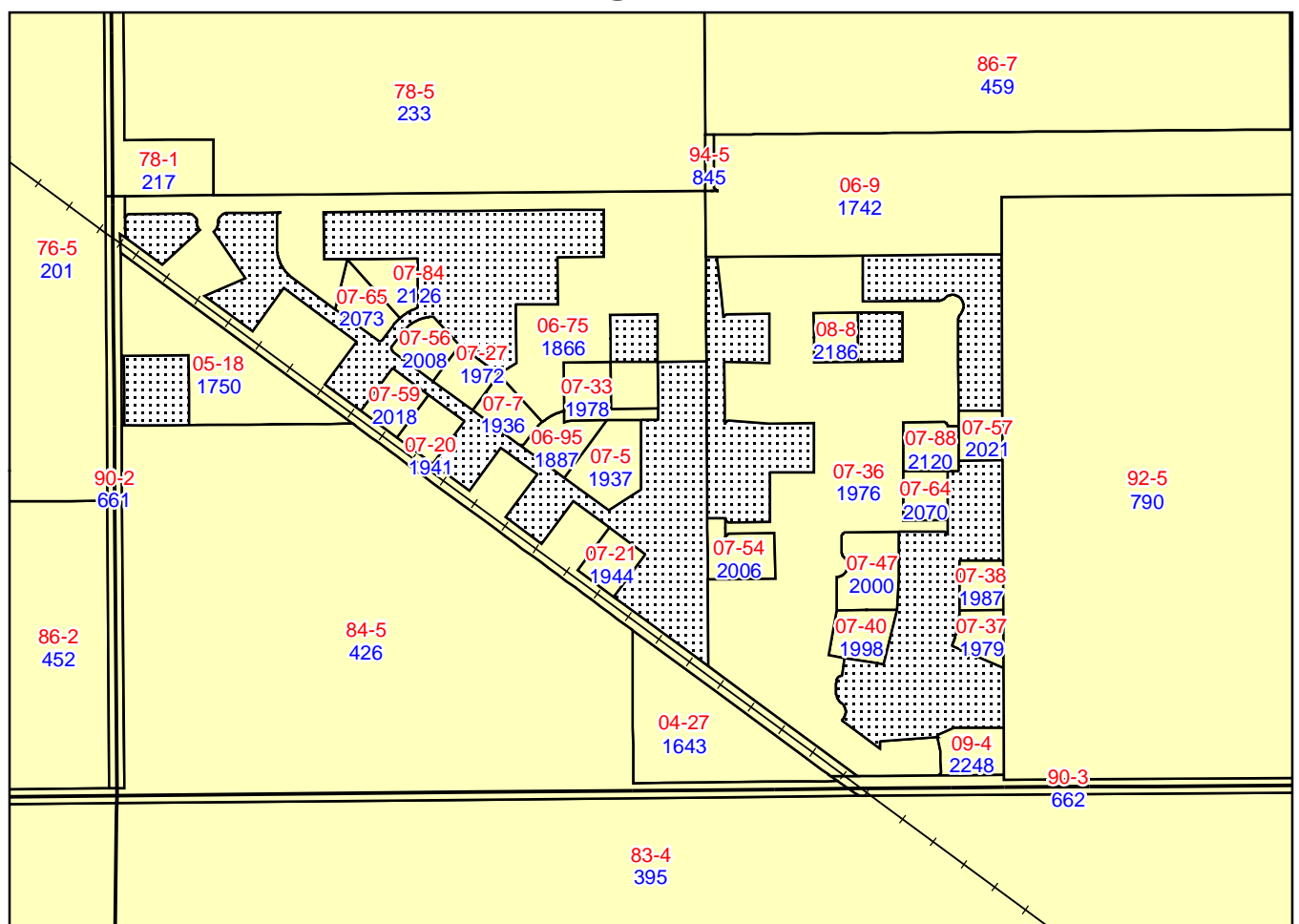


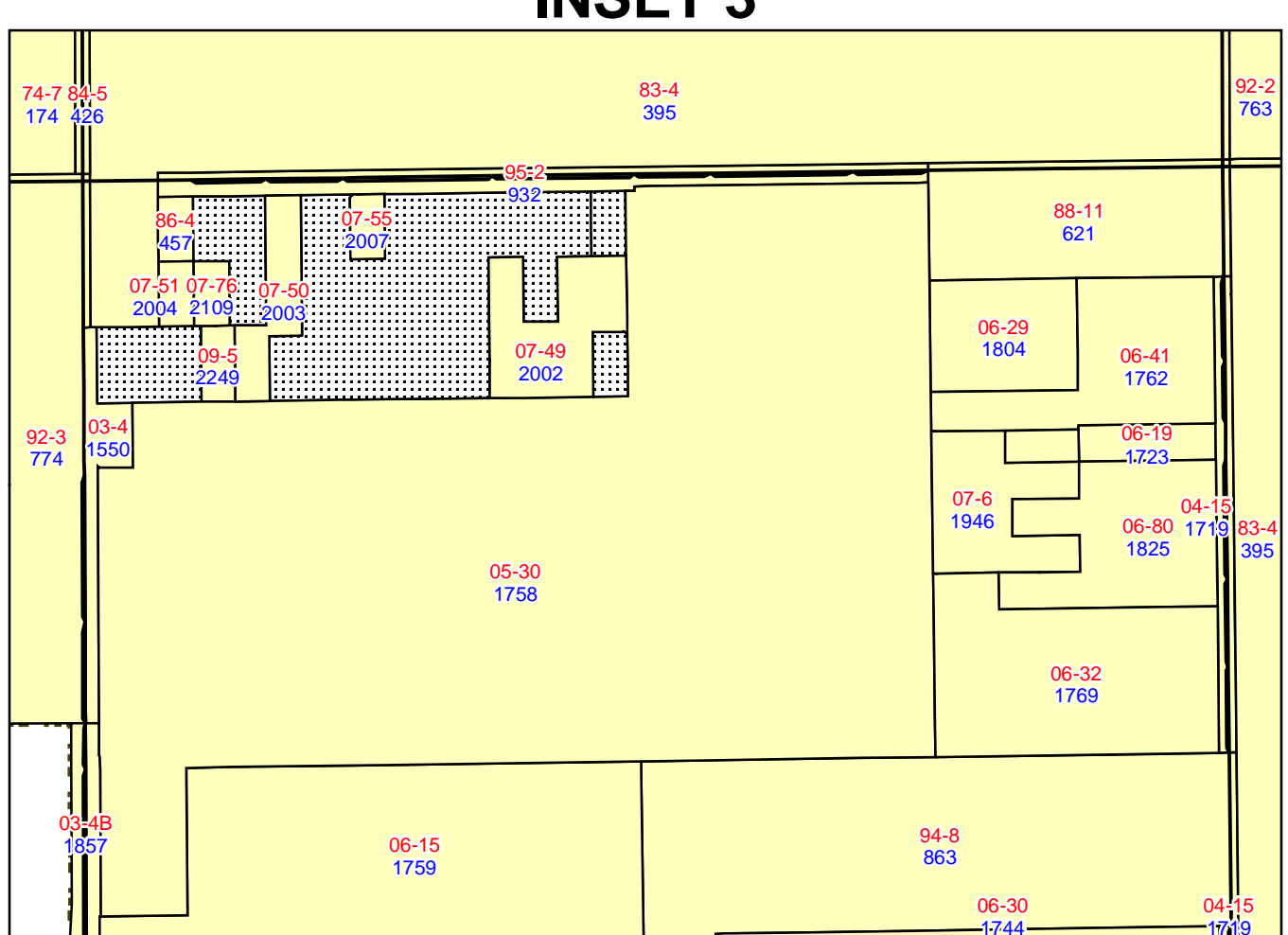
INSET 1



INSET 2




INSET 3



TOWN OF GILBERT JURISDICTIONS

- Gilbert
- Maricopa County
- Town of Gilbert Planning Boundary

Annexation Number: Red
Ordinance Number: Blue



Map Updated: 07/01/2010

NOTE:
 The map information being provided is on an "as-is" basis and all measurements are approximate. The Town of Gilbert Arizona assumes no liability for damages arising from errors or omissions.

FOR RECENT UPDATES CONTACT
 TOWN OF GILBERT (480) 503-6700

ANNEXATION MAP

